

Newfoundland



Sea, Sky, Land, Ice

Alan Majchrowicz

Alan Majchrowicz Photography ©2023

A b o u t



My initial offering in the world of fine art folios is *Newfoundland, Sea, Sky, Land, and Ice*. This folio comprises twelve black and white images representing my first trip to Newfoundland and Labrador in April 2023.

All of the elements in the title of this folio comprise the essence of Newfoundland, affectionally known by locals as *The Rock*. Each image was carefully chosen to illustrate these elements and the raw and rugged nature of Newfoundland.

On my initial trip to Newfoundland and Labrador, I drove over 2500 miles during the course of 24 days. Although I chose to visit in May, what I expected to be a moderately seasonable part of the year, it was more like early March. Trees and shrubs were still bare, the wind was constant and chilling, and a few days even had snow. Pack ice and icebergs were present on most of the northern coasts, inlets, and bays. On the ferry from Newfoundland to Labrador there was so much pack ice a coast guard ice breaker was needed to guide the ferry to the landing. All of this gave a stark reminder that the cold harsh elements of the Arctic were not far away.

While my photographic archives are overwhelmingly color images, black-and-white photography retains a very special place in my heart. Moreover, given the circumstances and elements of my Newfoundland trip, black and white is the obvious choice to convey the raw and rugged mood of the province.

List of Images



Tabular Iceberg, North Twillingate Island

Rock, Ice, Sea, and Sky, North Twillingate Island

Bonavista Peninsula

Iceberg Detail, Twillingate

Cape Norman, Great Northern Peninsula

Rock, Ice, Sea, and Sky, North Twillingate Island

Rock, Ice, Sea, and Sky, North Twillingate Island

Cape Norman, Great Northern Peninsula

Dalys Point, Avalon Peninsula

Dalys Point, Avalon Peninsula

Pack Ice and Iceberg

Portugal Cove, Avalon Peninsula



Tabular Iceberg, North Twillingate Island

April 2022



Newfoundland

Sea, Sky, Land, Ice



Rock, Ice, Sea, and Sky, North Twillingate Island

April 2022



Newfoundland

Sea, Sky, Land, Ice



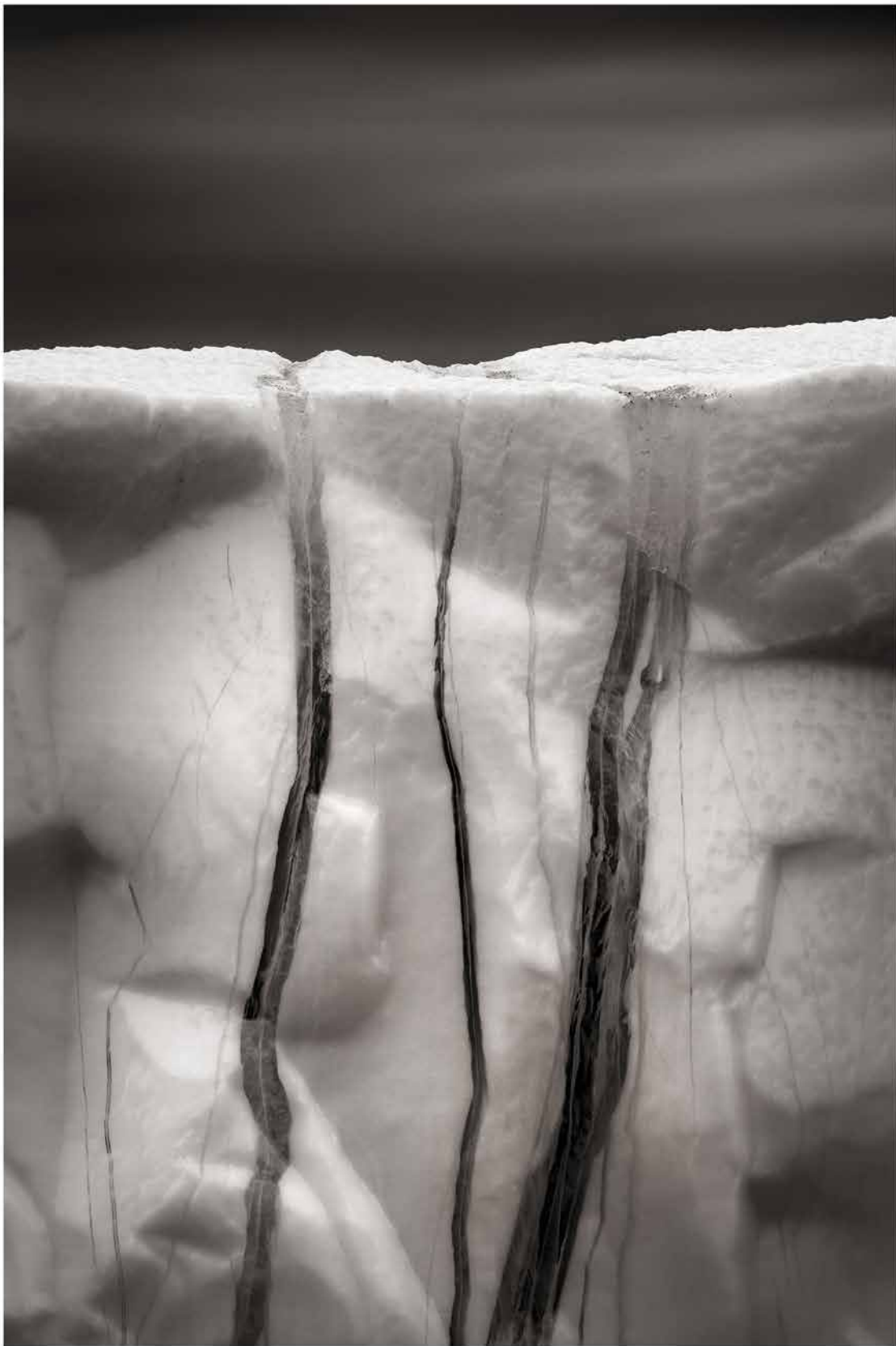
Bonavista Peninsula

April 2022



Newfoundland

Sea, Sky, Land, Ice




Iceberg Detail, Twillingate

April 2022

Newfoundland

Sea, Sky, Land, Ice



Cape Norman, Great Northern Peninsula

April 2022

—+∞∞∞+—
Newfoundland

Sea, Sky, Land, Ice



Rock, Ice, Sea, and Sky, North Twillingate Island

April 2022



Newfoundland

Sea, Sky, Land, Ice



Rock, Ice, Sea, and Sky, North Twillingate Island

April 2022



Newfoundland

Sea, Sky, Land, Ice




Cape Norman, Great Northern Peninsula

April 2022



Newfoundland

Sea, Sky, Land, Ice



Dalys Point, Avalon Peninsula

April 2022



Newfoundland

Sea, Sky, Land, Ice



Dalys Point, Avalon Peninsula

April 2022



Newfoundland

Sea, Sky, Land, Ice



Pack Ice and Iceberg

April 2022



Newfoundland

Sea, Sky, Land, Ice



Sun Rays, Portugal Cove, Avalon Peninsula

April 2022



Newfoundland

Sea, Sky, Land, Ice

Colophon

Newfoundland
Sea, Sky, Land, Ice

by Alan Majchrowicz
First Edition, First Printing
November 2023



**Signed Limited Edition Prints of all images in this folio are available through:
www.alanmajchrowicz.com**

All images and text ©Alan Majchrowicz 2023
Produced, printed, assembled, and published by Alan Majchrowicz
Bellingham, Washington

The images in this Folio were printed on
Hahnemule Photo Rag Baryta 325gsm 100% cotton paper
using a Canon PROGRAF Pro-4100 Printer and Lucia Pro archival inks.
Images processed for printing with Adobe Photoshop
Text and layout produced with Adobe InDesign
Cover and inside text; Zapfino, Minion Pro, and Times New Roman fonts

All images ©2023 Alan Majchrowicz